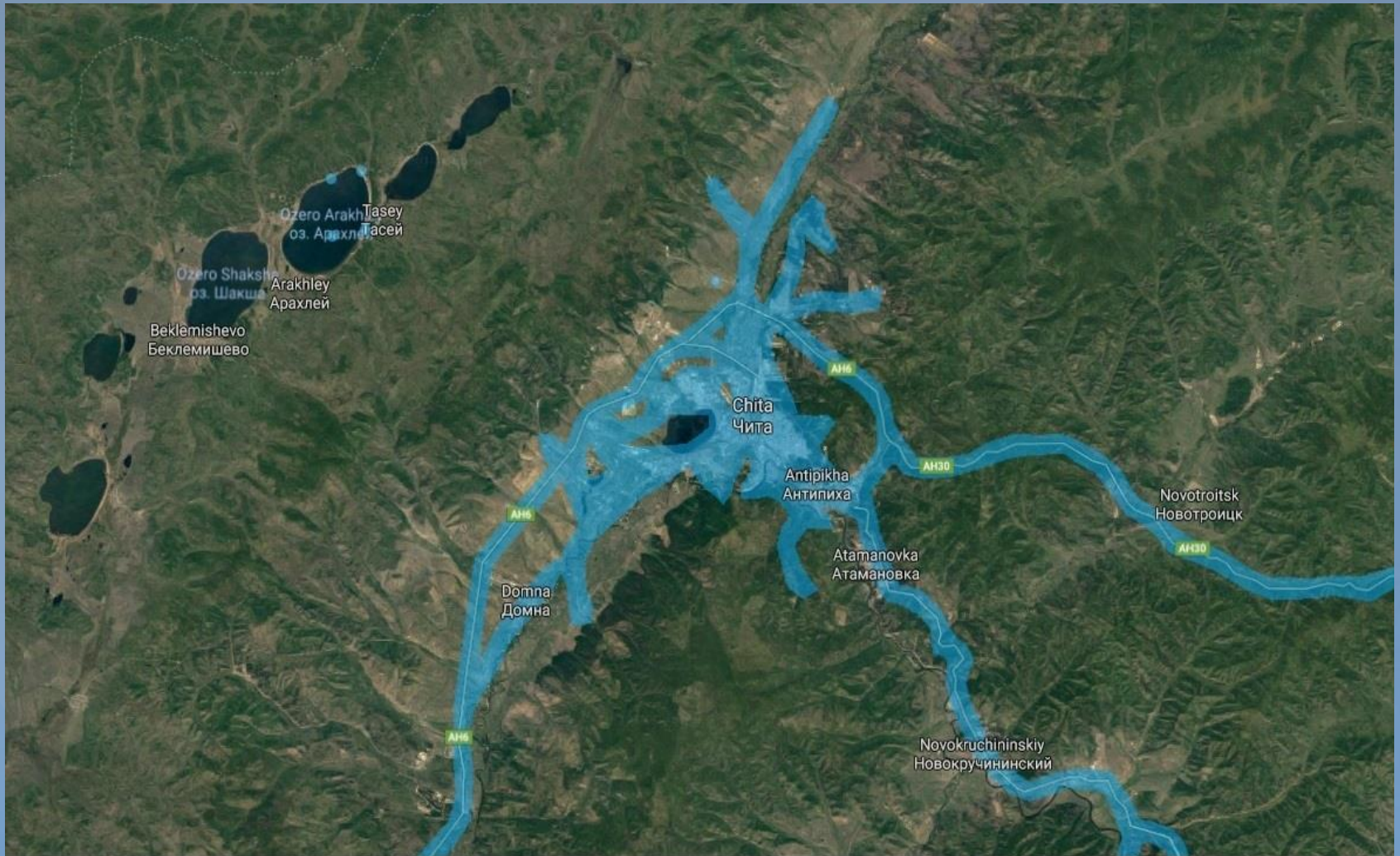


# Location of Chita city



# Relief of Chita

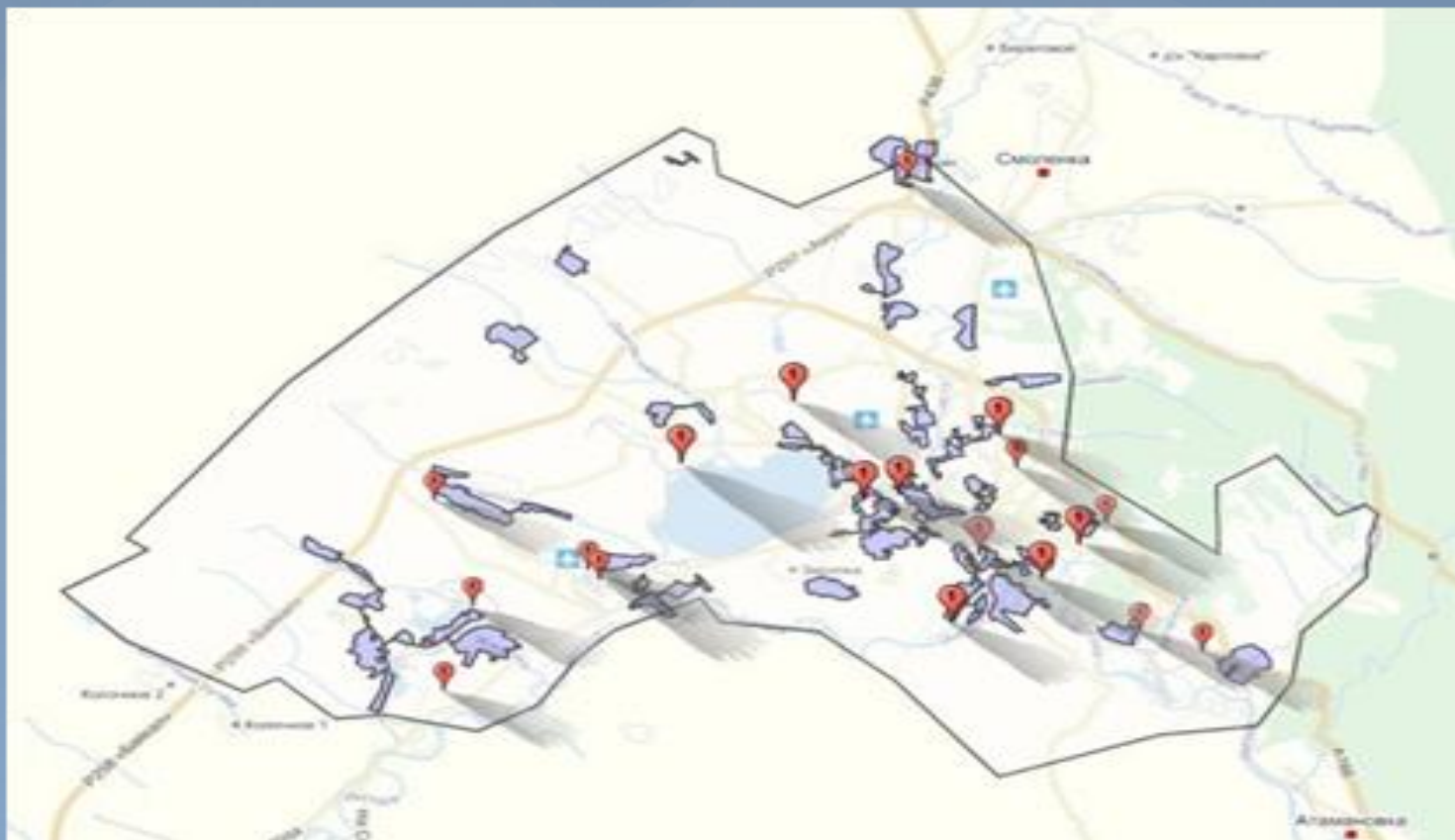




# View of Chita



# Location of heat power facilities and the direction of smoke



– private residential sector



– heat power facilities



– direction of smoke



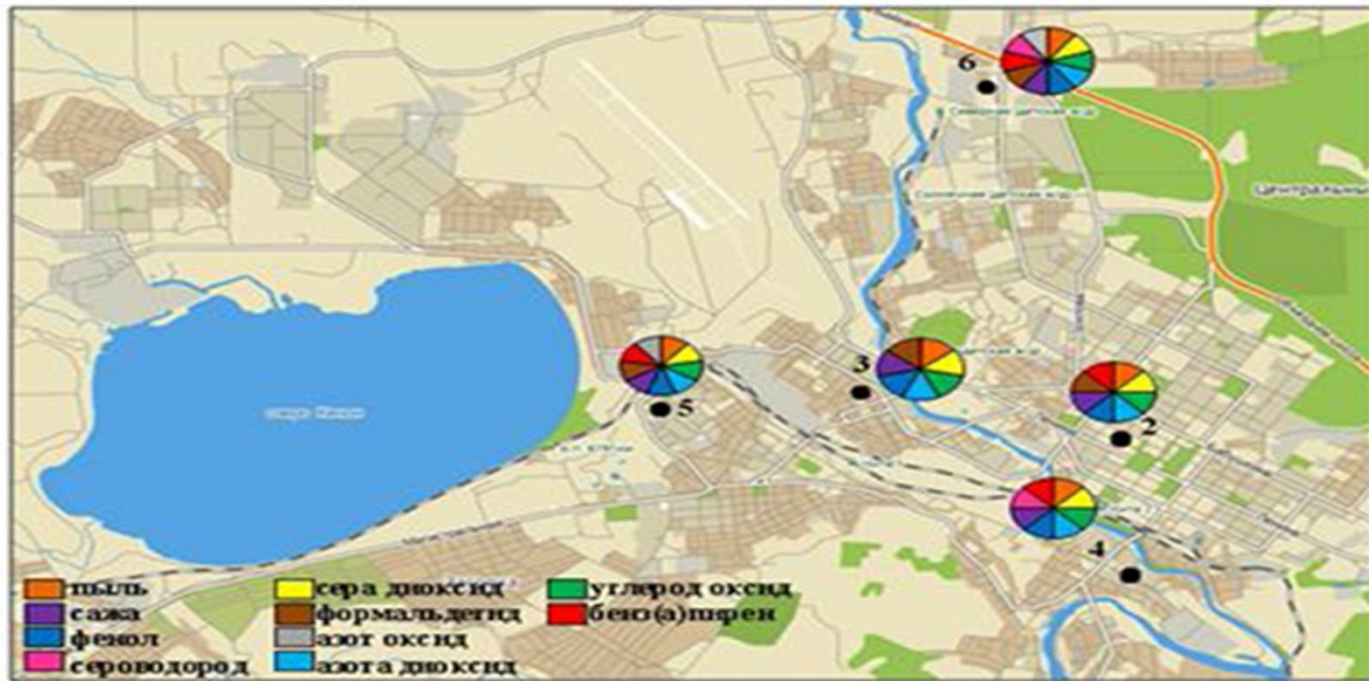
– city boundaries











# Smog in Chita



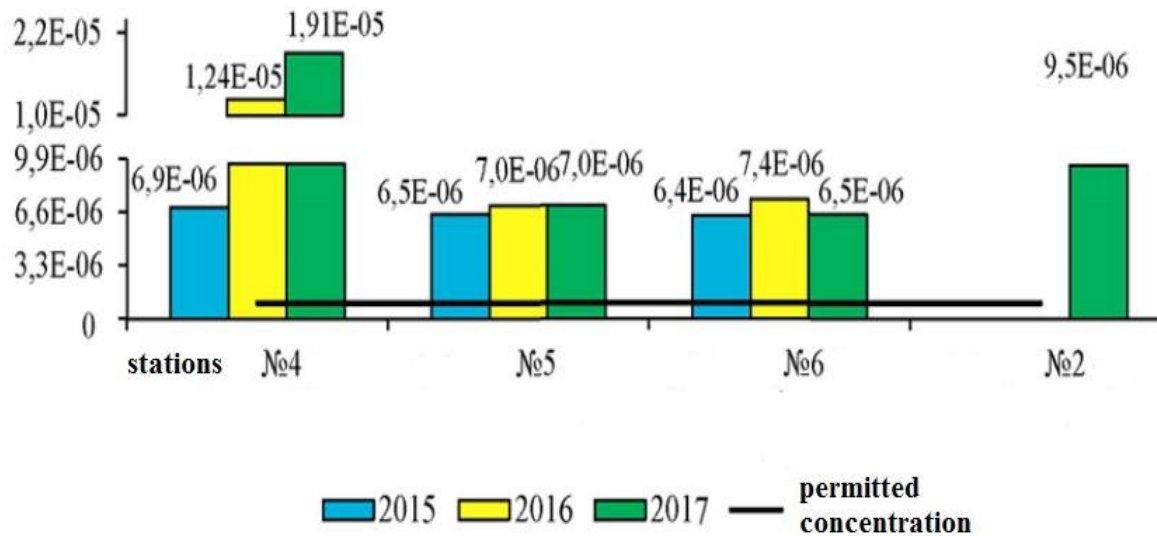


# location of stations monitoring the quality of atmospheric air and a list of research indicators in Chita 2017 year



- |  |  |  |
|--|--|--|
|  fug                  |  sulfur dioxide   |  carbon oxide |
|  carbon black         |  formaldehyde     |  benzopyrene  |
|  phenol               |  nitrogen oxide   |  |
|  sulfuretted hydrogen |  nitrogen dioxide |  |

# Exceeding the maximum permissible concentrations in Chita







# GREEN SHIELD OF CHITA







# View of city





# View of city



Thank you for your attention!

